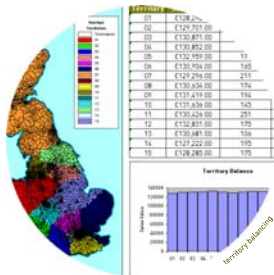


All the benefits of Geoplan products and services, but available as a short-term, on-demand service with 'by the hour' pricing and flexible billing.



At Geoplan we understand that businesses have individual needs, so we provide products and solutions tailored to your specific requirements – delivered by our specialist team.

We also understand that at times like these it can be difficult for companies to move forward in applying spatial intelligence to their business challenges. In these situations you need short term assistance – extra help where and when you need it, provided by a trustworthy company with over 25 years of experience.

Geoplan	Geoplan
HG3 1GP	HG3 1GP
50 Mile Radius	50 Mile Radius
£332,140	£332,140
3,084	3,084
3,673,607	3,673,607
14F	14F

demographic reporting

The **Geoplan Mapping Handyman** service provides all the **benefits** of our existing products and services, but available as a **short-term, on-demand** service with **'by the hour'** pricing and **flexible** billing.

We can take care of a wide variety of work, from smaller scale jobs through to full spatial, demographic and mapping projects.

We're **totally professional** in everything we do and committed to the **same high quality** that you have come to expect from Geoplan.

With services starting from **only £95**, it may just be the answer that you have been looking for.

#### Time to call the handyman?

The Geoplan Mapping Handyman service can help you in a range of circumstances:

- **Postcode Services**  
You need to add a spatial reference to your data but can't justify the cost and time impact of software and training. **From £95.**
- **Reporting Services**  
You have a one-off project where spatial intelligence is required. You need to know who and where to target. **From £195.**
- **Mapping Services**  
You need help in generating map output or large batches of printed or digital maps. **From £95.**

- **Catchment Analysis Services**  
You need to analyse an area of influence using your own data and need spatial information to help make business decisions. **From £245.**
- **Territory Optimisation Services**  
You need help in identifying wasted resource in order to reduce business costs. **From £1,525.**
- **Interim Staffing Services**  
You have a staff or skills shortage – you may have experienced recent staff and budget cuts. **From £1,150.**

#### What our clients have said...

**"Quick response and excellent service"**  
 (Weston Communications)

**"I've always held your company in high esteem and whether it's support, training or customer management you continue to reinforce my view."**  
 (Guardian News and Media)

**"No request ever seems too much trouble and is dealt with professionally and with great enthusiasm!"**  
 (Yum! Restaurants International)

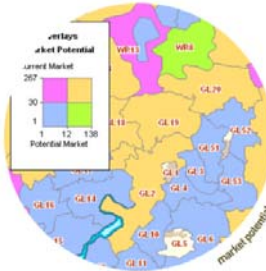
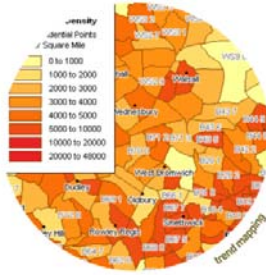
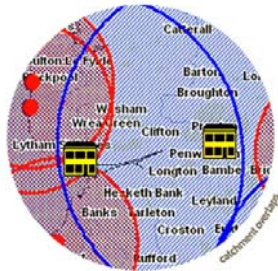
DESCRIPTION  
 Mapping Handyman Services

PRICE  
 From £95

FURTHER INFORMATION AVAILABLE  
 Postcode Services    Catchment Analysis Services  
 Reporting Services    Territory Optimisation Services  
 Mapping Services    Interim Staffing Services

**GEOPLAN SPATIAL INTELLIGENCE LIMITED**  
 Bilton Court Wetherby Road Harrogate North Yorkshire HG3 1GP  
 tel: 01423 569538 fax:01423 819494 email: info@geoplan.com

[www.geoplan.com](http://www.geoplan.com)  
 08/09



**The Handyman Service**

The Geoplan Mapping Handyman service is fast and flexible, provided by a team of consultants with experience and expertise:

**Flexible**

- No job is too small. The service is available to all businesses from small to large corporations.

**Fast**

- Our services are available on-demand and some can be delivered 'same day'.

**Payment**

- Pay by the hour or day; services start from **only £75** with flexible terms including Credit Card.

**Partners**

- We have strong partnerships with industry-leading data and software suppliers including: **Royal Mail, Ordnance Survey, Office of National Statistics, Tactician Corporation and TeleAtlas.**

**People**

- Gain access to skills normally only available at larger blue chip companies.
- Qualified, skilled and experienced professionals and trainers, competent in a variety of skills including **GeoAnalyser, Tactician, MapInfo, ArcInfo, Oracle, FME, Microsoft and TourSolver.**
- We also have an in-house application development team who are **Microsoft Certified** with advanced development, **MapBasic, MSAccess and database** skills.

**Quality Guaranteed**

- Geoplan is ISO accredited, working to the highest quality standards.
- Our staff undergo continuous training and review to ensure that you receive the best service possible.
- You'll get your money back if not satisfied.

**Formats**

- We can input and output data in a variety of mapping and database formats including **Excel, CSV, Access, TAB, T2K, MIF/MID, E00, SHP, KML, XML and DBF.**

**Where can we help?**

The Geoplan Mapping Handyman service can take care of a wide variety of work, from smaller scale jobs through to full spatial, demographic and mapping projects. Our services include:

- Mapping advice and troubleshooting.
- Customised maps (published and digital) to represent your locations or customer data.
- Large format poster-size plotting and lamination of your existing maps.
- Web-ready maps of your locations or coverage areas.
- Reports – Census, Business or Media reports for specific geographical areas.
- Sales territory management and realignment.
- Retail analysis.
- Marketing support.
- Site selection.
- Mergers support.
- Travel time analysis and route optimisation.

- Postcode and address data cleansing.
- Mapping audit and 'freshen-up' – check and update existing maps and reports.
- Staff support – extra resource for your mapping projects, augmenting your team on-site if required.

**See how we can help**

- If you feel you may benefit from the Geoplan Mapping Handyman service please contact a member of our team to discuss your requirements and receive a no-obligation quote on **01423 569538.**
- If you already have Geoplan software, remember that you can call for support on **01423 722719** or email **support@geoplan.com**, Monday to Friday 09:00 – 17:30.



Geoplan products are powered by

